















Surrey Lancia Drive It Day 26th April 2015

I'll meet at Newlands Corner public car park, Drove Road, GU4 8SE (it may be busy so park mid way down past the café on the right, look for LMC flag)

Depart 11.30 for the Surrey Oaks, Parkgate Newdigate, RH5 5DZ

Any problems call Neil 07801 787297

Total Distance (approx. in miles)	Direction	Interval Distance	Road Name/Instruction
Start			Newlands Corner
0 mile		0	Turn right on A25 Shere Road, down hill
1.6 miles		1.6	Turn right on Upper Street, signposted Shere
2.1 miles		0.4	Turn right onto Middle Street, signposted Peaslake
6.1 miles		4.1	Bear right on Shere Road
6.8 miles		0.7	Turn left on Ockley Road at the Bulls Head, B2127
11.1 miles		4.3	At the end of the road, turn left on to Stane Street towards Dorking
11.2 miles		0.1	Turn right onto Cole's Lane, signposted Capel
12.6 miles	CAUTION	!!!	Cross A24 dual carriageway, refuge in the middle, rejoin Cole's Lane
12.8 miles		1.6	Turn left onto The Street, signposted Capel
13.3 miles		0.5	Turn right onto Vicarage Lane (Murco petrol station on the corner)
13.8 miles		1	Turn left into Misbrooks Green Road
14.7 miles		0.4	At the end of the road, turn right into Trig Street, signposted Newdigate
15.6 miles		1	At the end of the road, turn left on to Village Street, signposted Leigh
~16.8 miles		1.5	The Surrey Oaks is on your left, reserved area for Lancia parking